

West Burton Solar Project

Public Rights of Way Plan Revision A (Tracked)

Prepared by: Lanpro Services

~~March 2023~~ [January 2024](#)

PINS reference: EN010132

Document reference: [APPEX3](#)/WB2.4_A

APFP Regulation 5(2)(k)



Schedule of Changes

<u>Figure Reference</u>	<u>Page</u>	<u>Description of Changes</u>	<u>Reason for Revision</u>
All sheets	5-15	Revision A notation added to all plans and sheet number boxes	For presentational clarity.
Sheet 7 of 10	12	Mton/68/1 annotation changed from 8i to 7i. Start and end points changed from 8i/a and 8i/b, to 7i/a and 7i/b respectively.	To ensure consistency with sheet numbering and labelling in dDCO.
Sheet 7 of 10	12	Bram/66/1 annotation changed from 8ii to 7ii. Start and end points changed from 8ii/a and 8ii/b, to 7ii/a and 7ii/b respectively.	To ensure consistency with sheet numbering and labelling in dDCO.
Sheet 7 of 10	12	Bram/66/4 annotation changed from 9i to 7iii. Start and end points changed from 9i/a and 9i/b, to 7iii/a and 7iii/b respectively.	To ensure consistency with sheet numbering and labelling in dDCO.
Sheet 7 of 10	12	NT Cottam FP1 annotation changed from 9ii to 7iv. Start and end points changed from 9ii/a and 9ii/b, to 7iv/a and 7iv/b respectively.	To ensure consistency with sheet numbering and labelling in dDCO.
Sheet 7 of 10	12	NT North Leverton with Habbleshorpe FP9 annotation changed from 9iii to 7v. Start and end points changed from 9iii/a and 9iii/b, to 7v/a and 7v/b respectively.	To ensure consistency with sheet numbering and labelling in dDCO.
Sheet 8 of 10	13	NT North Leverton with Habbleshorpe RB25 annotation changed from 9iv to 8i. Start and end points changed from 9iv/a and 9iv/b, to 8i/a and 8i/b respectively.	To ensure consistency with sheet numbering and labelling in dDCO.

Figure Reference	Page	Description of Changes	Reason for Revision
Sheet 8 of 10	13	<p>NT North Leverton with Hablesthorpe BOAT14 annotation changed from 10i to 8ii.</p> <p>Start and end points changed from 10i/a and 10i/c, to 8ii/a and 8ii/b respectively.</p> <p>Point 10i/b removed.</p>	To ensure consistency with sheet numbering and labelling in dDCO.
Sheet 9 of 10	14	<p>NT North Leverton with Hablesthorpe FP18 annotation changed from 11i to 9i.</p> <p>Start and end points changed from 11i/a and 11i/b, to 9i/a and 9i/b respectively.</p>	To ensure consistency with sheet numbering and labelling in dDCO.
Sheet 9 of 10	14	<p>NT Sturton le Steeple BW5 annotation changed from 11ii to 9ii.</p> <p>Start and end points changed from 11ii/a and 11ii/c, to 9ii/a and 9ii/b respectively.</p> <p>Point 11ii/b removed.</p>	To ensure consistency with sheet numbering and labelling in dDCO.
Sheet 9 of 10	14	<p>NT Sturton le Steeple RB32 annotation changed from 11iii to 9iii.</p> <p>Start and end points changed from 11iii/a and 11iii/c, to 9iii/a and 9iii/b respectively.</p> <p>Point 11iii/b removed.</p>	To ensure consistency with sheet numbering and labelling in dDCO.
Sheet 10 of 10	15	<p>NT Sturton le Steeple RB32 annotation changed from 12i and 12iv, to 10i and 10iv respectively.</p> <p>Start and end points changed from 12i/a, and 12i/b, to 10i/a and 10i/b respectively.</p> <p>Start and end points changed from 12iv/a, and 12iv/b, to 10iv/a and 10iv/b respectively.</p>	To ensure consistency with sheet numbering and labelling in dDCO.

Figure Reference	Page	Description of Changes	Reason for Revision
Sheet 10 of 10	15	<p>NT Sturton le Steeple FP39 annotation changed from 12ii to 10ii.</p> <p>Start and end points changed from 12ii/a and 12ii/b, to 10ii/a and 10ii/b respectively.</p>	To ensure consistency with sheet numbering and labelling in dDCO.
Sheet 10 of 10	15	<p>NT Sturton le Steeple FP15 annotation changed from 12iii to 10iii.</p> <p>Start and end points changed from 12iii/a and 12iii/b, to 10iii/a and 10iii/b respectively.</p>	To ensure consistency with sheet numbering and labelling in dDCO.
Sheet 10 of 10	15	<p>NT Sturton le Steeple FP17 annotation changed from 12v to 10v.</p> <p>Start and end points changed from 12v/a, 12v/b, 12v/c, 12v/d, 12v/e and 12v/f, to 10v/a, 10v/b, 10v/c, 10v/d, 10v/e and 10v/f respectively.</p>	To ensure consistency with sheet numbering and labelling in dDCO.

- Key**
- Order Limits
 - Sheet Index
 - Potential PROW Diversion Area
 - Public Right of Way (PROW)
 - Footpath
 - Bridleway
 - Byway
 - Byway Open to All Traffic
 - PROW to be temporarily stopped up
 - Footpath
 - Bridleway
 - Byway
 - Byway Open to All Traffic

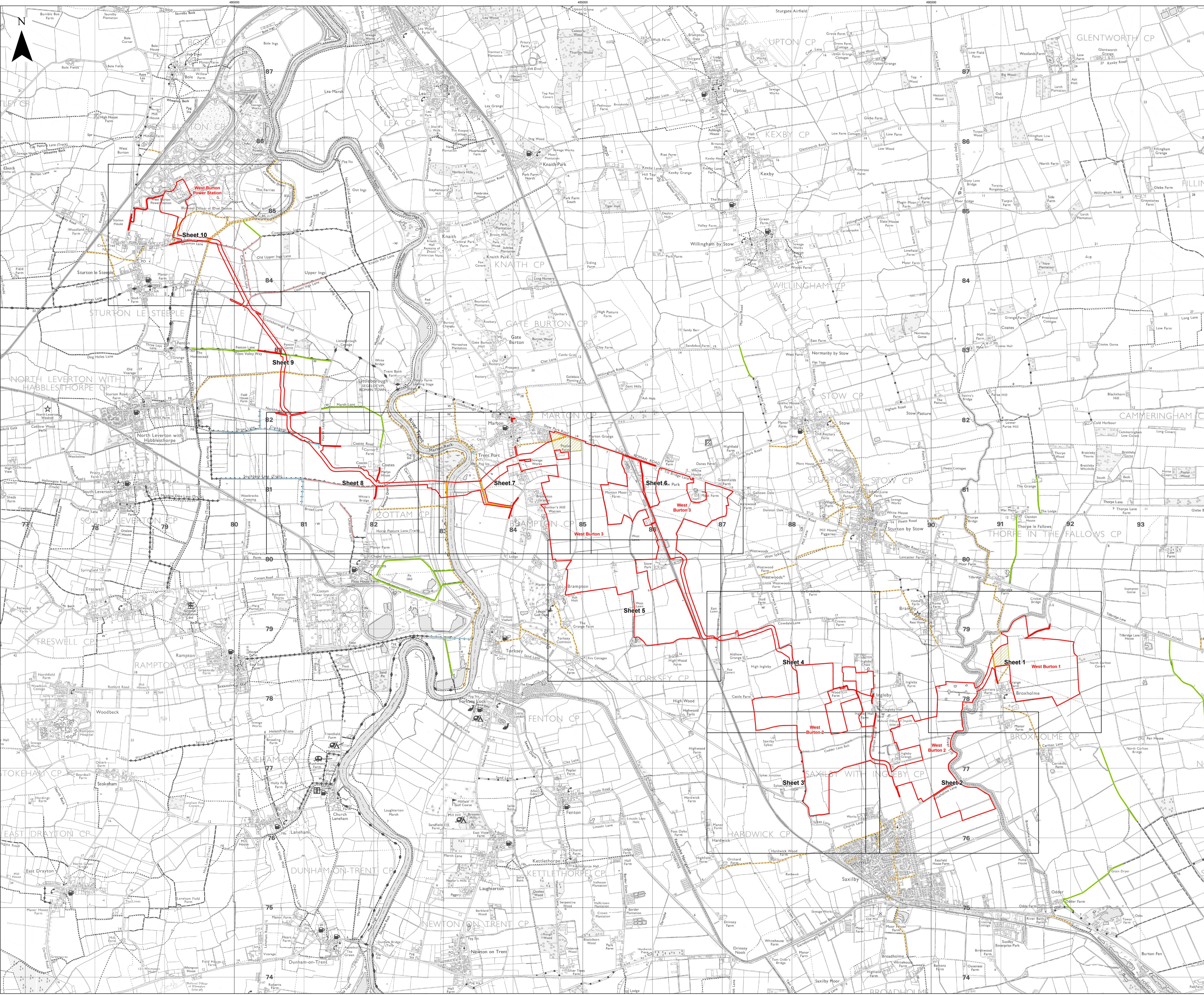
Layers: Lincolnshire County Council, 2023; Nottinghamshire County Council, 2023; North Lincolnshire County Council, 2023; Lanpro, 2023; IGG, 2023
 Base map: Reproduced from Ordnance Survey digital map data © Crown copyright 2023. All rights reserved. License number 0100031673

0 1 2 Kilometres
 Scale: 1:17,500@A0

APFP Regulation: 5(2)(k)	Application Doc No. WB2.4_A
Ref: P2983_LPR_ZZ_ON_DR_Z_0209	Date: 09/01/2024
Drawn by: AZ	Checked by: JC

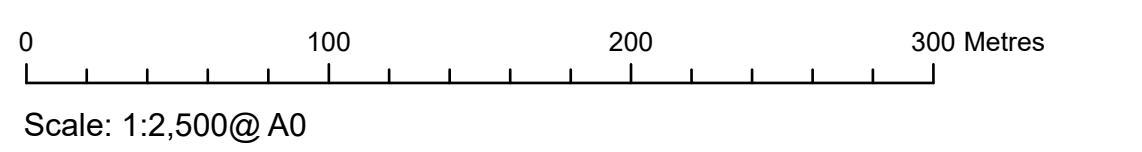
Public Rights of Way Plan
 Index Sheet
 Revision A

WEST BURTON SOLAR PROJECT



- Key**
- Order Limits
 - Sheet Index
 - Civil Parish Boundary
 - Potential PRoW Diversion Area
- Public Right of Way (PRoW)**
- Footpath
 - PRoW to be temporarily stopped up
 - Footpath
 - PRoW to be temporarily stopped up - start and end points
 - Footpath

Layers: Lincolnshire County Council, 2023; Nottinghamshire County Council, 2023; North Lincolnshire County Council, 2023; Lanpro, 2023; IGS, 2023
 Base map: reproduced from Ordnance Survey digital map data © Crown copyright 2023. All rights reserved. License number 0100031673



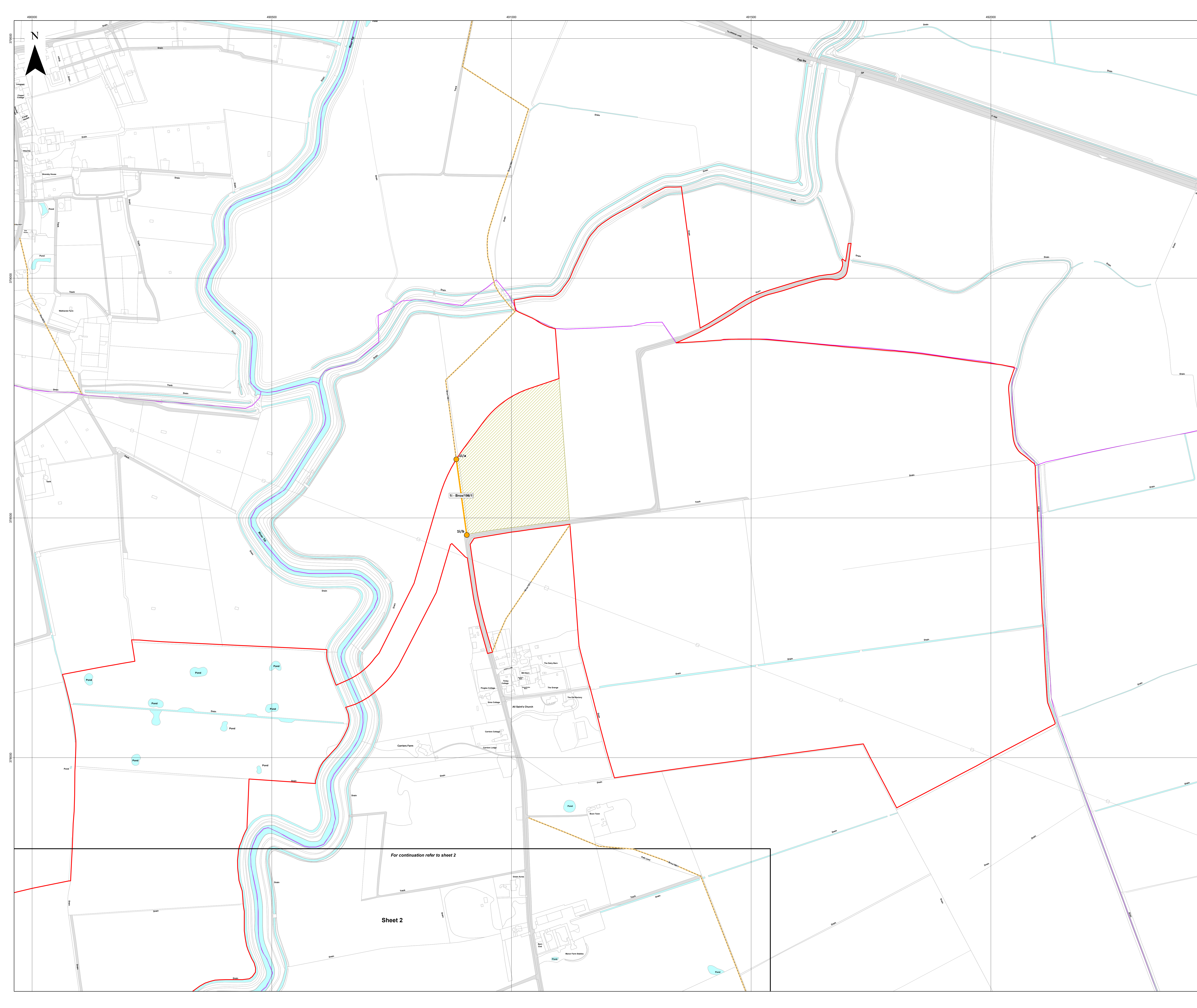
APFP Regulation: 5(2)(k)	Application Doc No. WB2.4_A
Ref: P2963_LPR_ZZ_ON_DR_Z_0210	Date: 09/01/2024
Drawn by: AZ	Checked by: JC

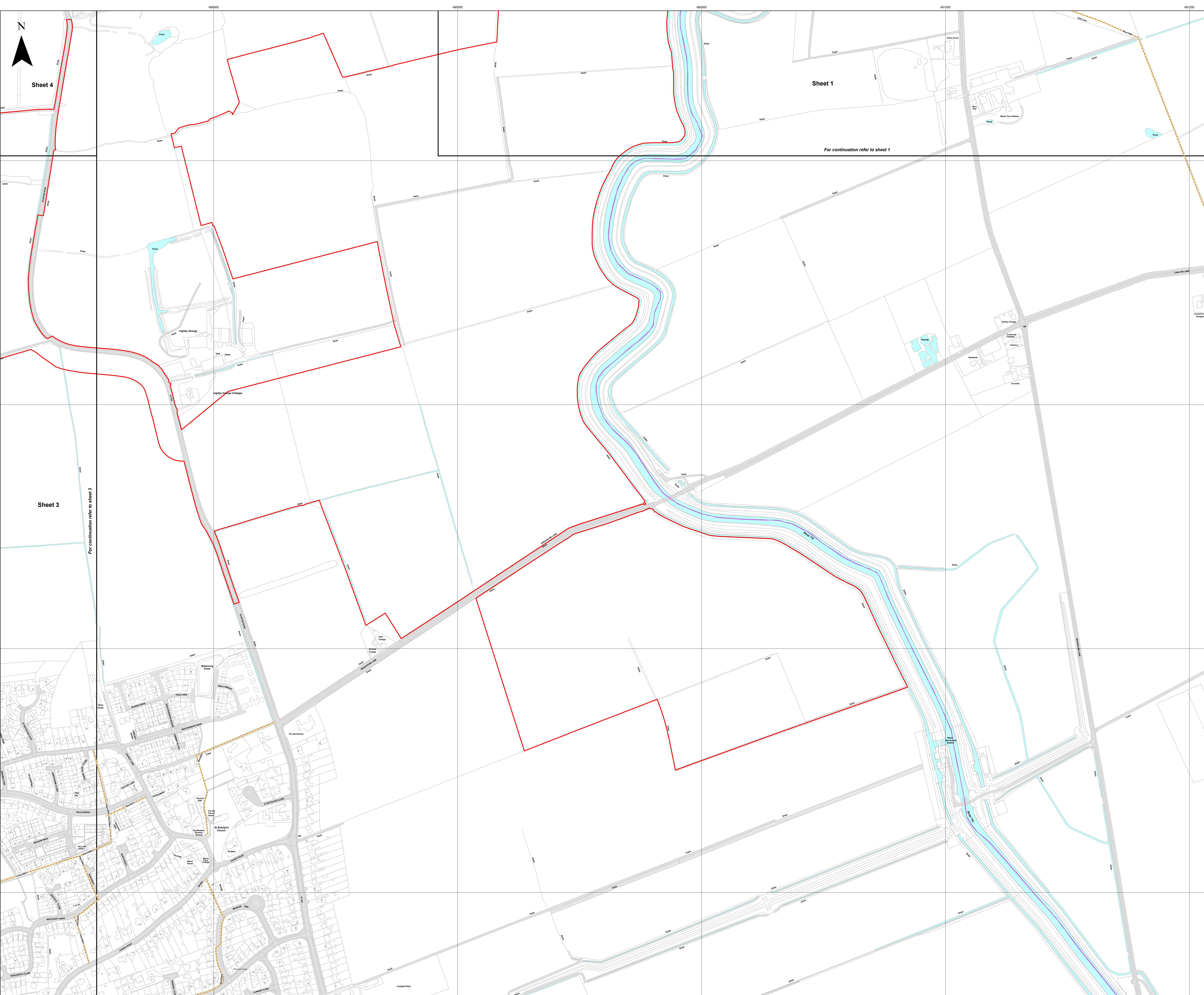
Public Rights of Way Plan
 Sheet 1 of 10
 Revision A

WEST BURTON SOLAR PROJECT

For continuation refer to sheet 2

Sheet 2

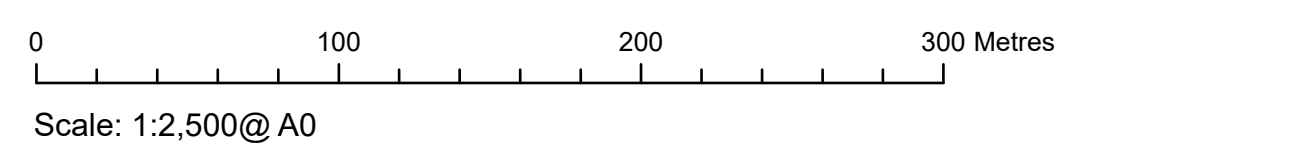




Key

- Order Limits
- Sheet Index
- Civil Parish Boundary
- Potential PRow Diversion Area
- Public Right of Way (PRow)
- Footpath

Layers: Lincolnshire County Council, 2023; Nottinghamshire County Council, 2023; North Lincolnshire County Council, 2023; Lanpro, 2023; IGR, 2023
Base map: reproduced from Ordnance Survey digital map data © Crown copyright 2023. All rights reserved. License number 0100031673



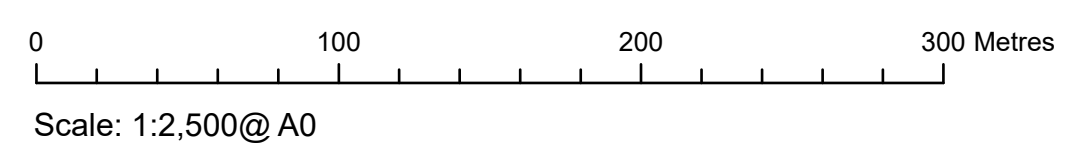
APFP Regulation: 5(2)(k)	Application Doc No. WB2.4_A
Ref: P2963_LPR_ZZ_ON_DR_Z_0210	Date: 09/01/2024
Drawn by: AZ	Checked by: JC

Public Rights of Way Plan
Sheet 2 of 10
Revision A

WEST BURTON SOLAR PROJECT

- Key**
- Order Limits
 - Sheet Index
 - Civil Parish Boundary
 - Potential PRow Diversion Area
 - Public Right of Way (PRow)
 - Footpath

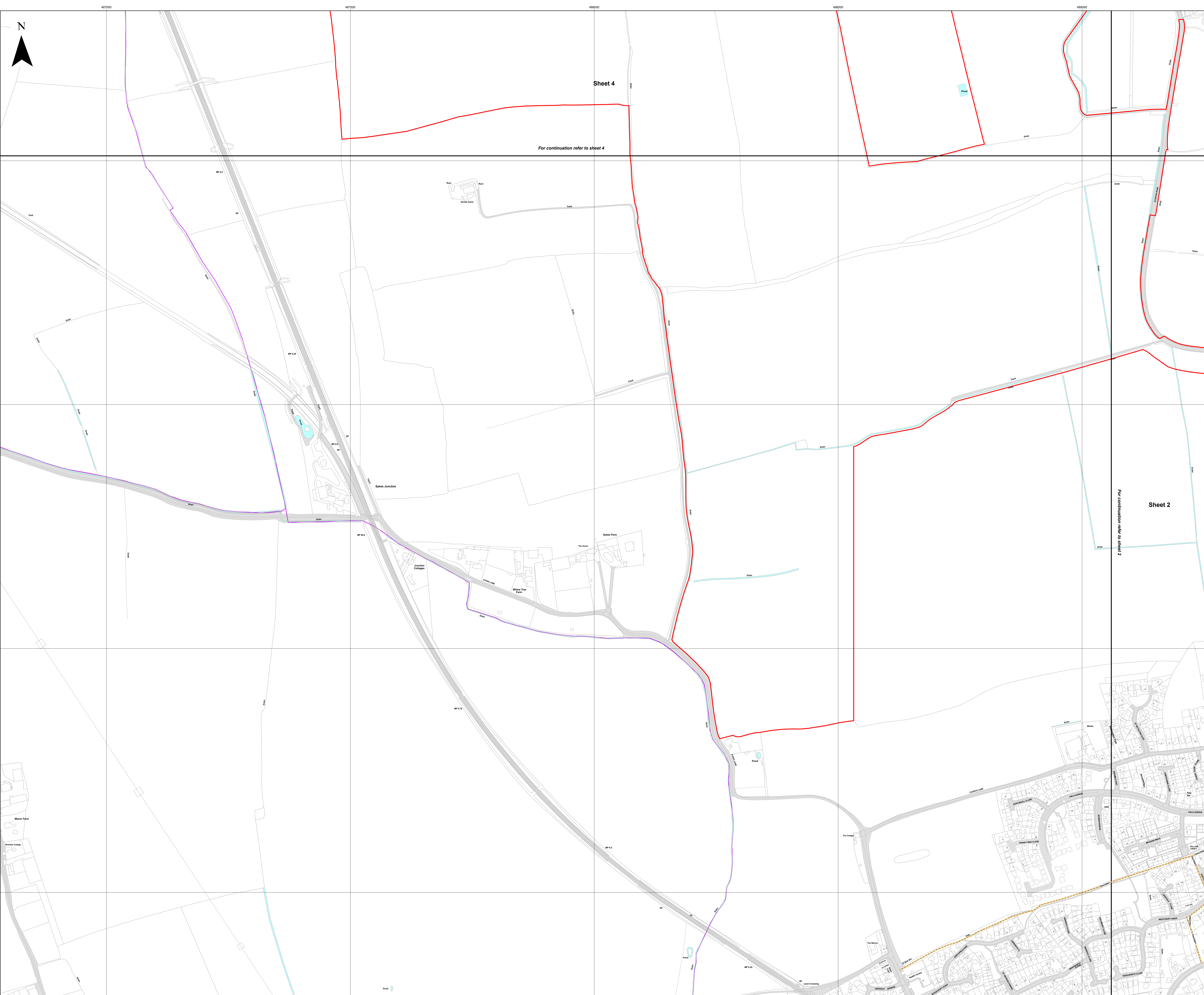
Layers: Lincolnshire County Council, 2023; Nottinghamshire County Council, 2023; North Lincolnshire County Council, 2023; Lanpro, 2023; IGS, 2023
Base map: Reproduced from Ordnance Survey digital map data © Crown copyright 2023. All rights reserved. Licence number 0100031673



APFP Regulation: 5(2)(k)	Application Doc No. WB2.4_A
Ref: P2963_LPR_ZZ_ON_DR_Z_0210	Date: 09/01/2024
Drawn by: AZ	Checked by: JC

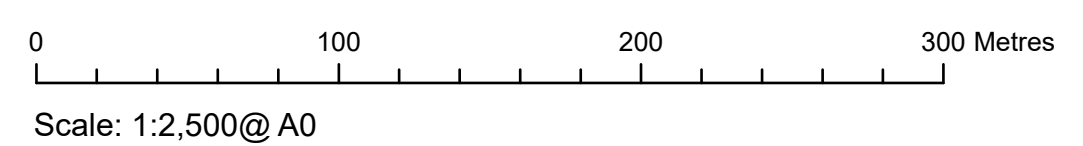
Public Rights of Way Plan
Sheet 3 of 10
Revision A

WEST BURTON SOLAR PROJECT



- Key**
- Order Limits
 - Sheet Index
 - Civil Parish Boundary
 - Potential PFIW Diversion Area
 - Public Right of Way (PRoW)
 - Footpath

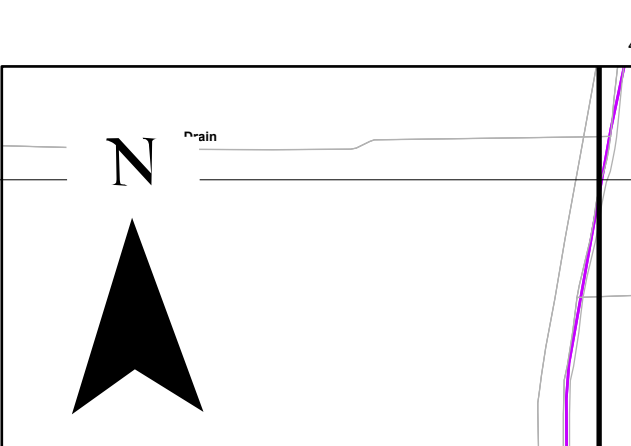
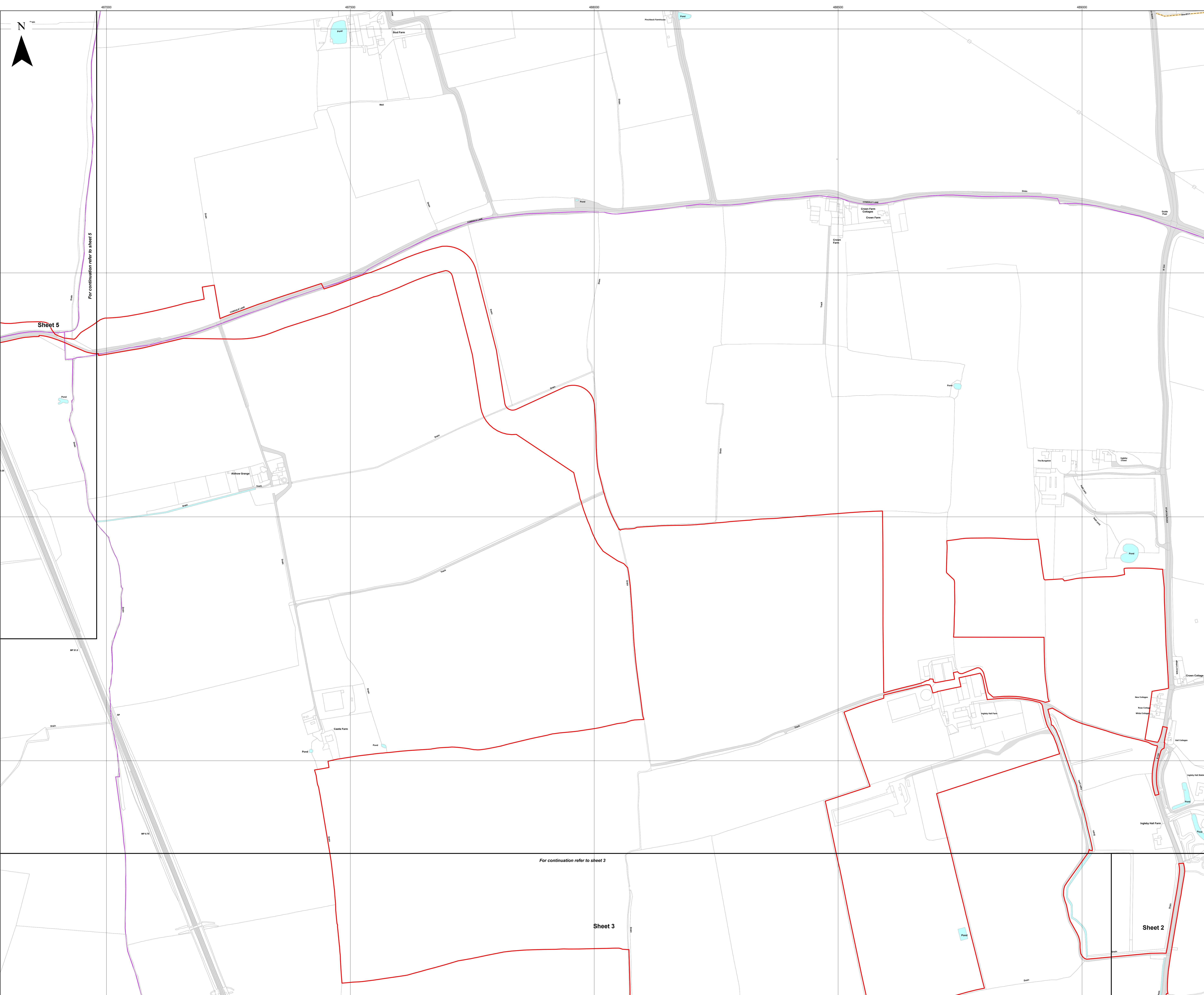
Layers: Lincolnshire County Council, 2023; Nottinghamshire County Council, 2023; North Lincolnshire County Council, 2023; Lanpro, 2023; IGS, 2023
Base map: Reproduced from Ordnance Survey digital map data © Crown copyright 2023. All rights reserved. License number 0100031673

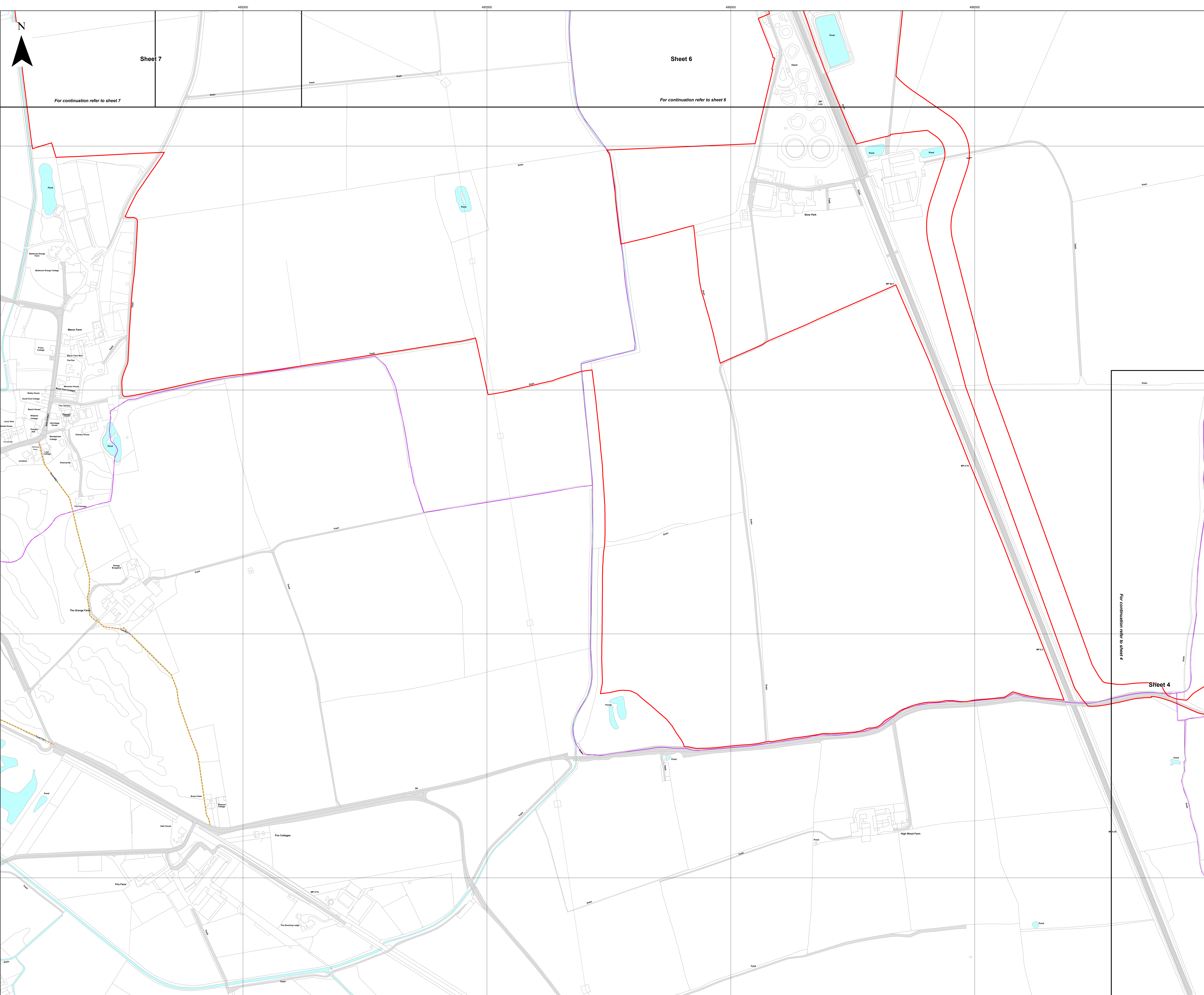


APFP Regulation: 5(2)(k)	Application Doc No. WB2.4_A
Ref: P2963_LPR_ZZ_ON_DR_Z_0210	Date: 09/01/2024
Drawn by: AZ	Checked by: JC

Public Rights of Way Plan
Sheet 4 of 10
Revision A

WEST BURTON SOLAR PROJECT





Sheet 7
For continuation refer to sheet 7

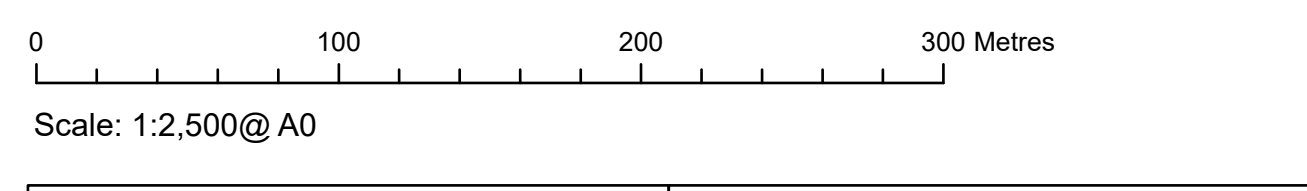
Sheet 6
For continuation refer to sheet 6

For continuation refer to sheet 4



- Key**
- Order Limits
 - Sheet Index
 - Civil Parish Boundary
 - Potential PRow Diversion Area
 - Public Right of Way (PRow)
 - Footpath

Layers: Lincolnshire County Council, 2023; Nottinghamshire County Council, 2023; North Lincolnshire County Council, 2023; Lanpro, 2023; IGD, 2023
Base map: reproduced from Ordnance Survey digital map data © Crown copyright 2023. All rights reserved. License number 0100031673



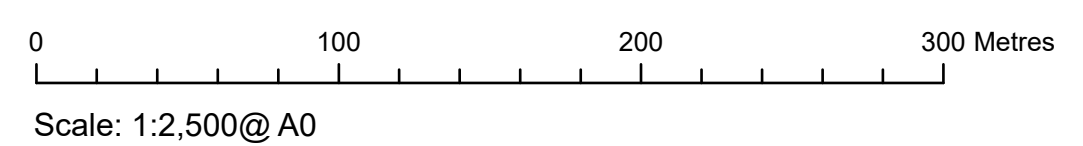
APFP Regulation: 5(2)(k)	Application Doc No. WB2.4_A
Ref: P2963_LPR_ZZ_ON_DR_Z_0210	Date: 09/01/2024
Drawn by: AZ	Checked by: JC

Public Rights of Way Plan
Sheet 5 of 10
Revision A

WEST BURTON SOLAR PROJECT

- Key**
- Order Limits
 - Sheet Index
 - Civil Parish Boundary
 - Potential PtOw Diversion Area

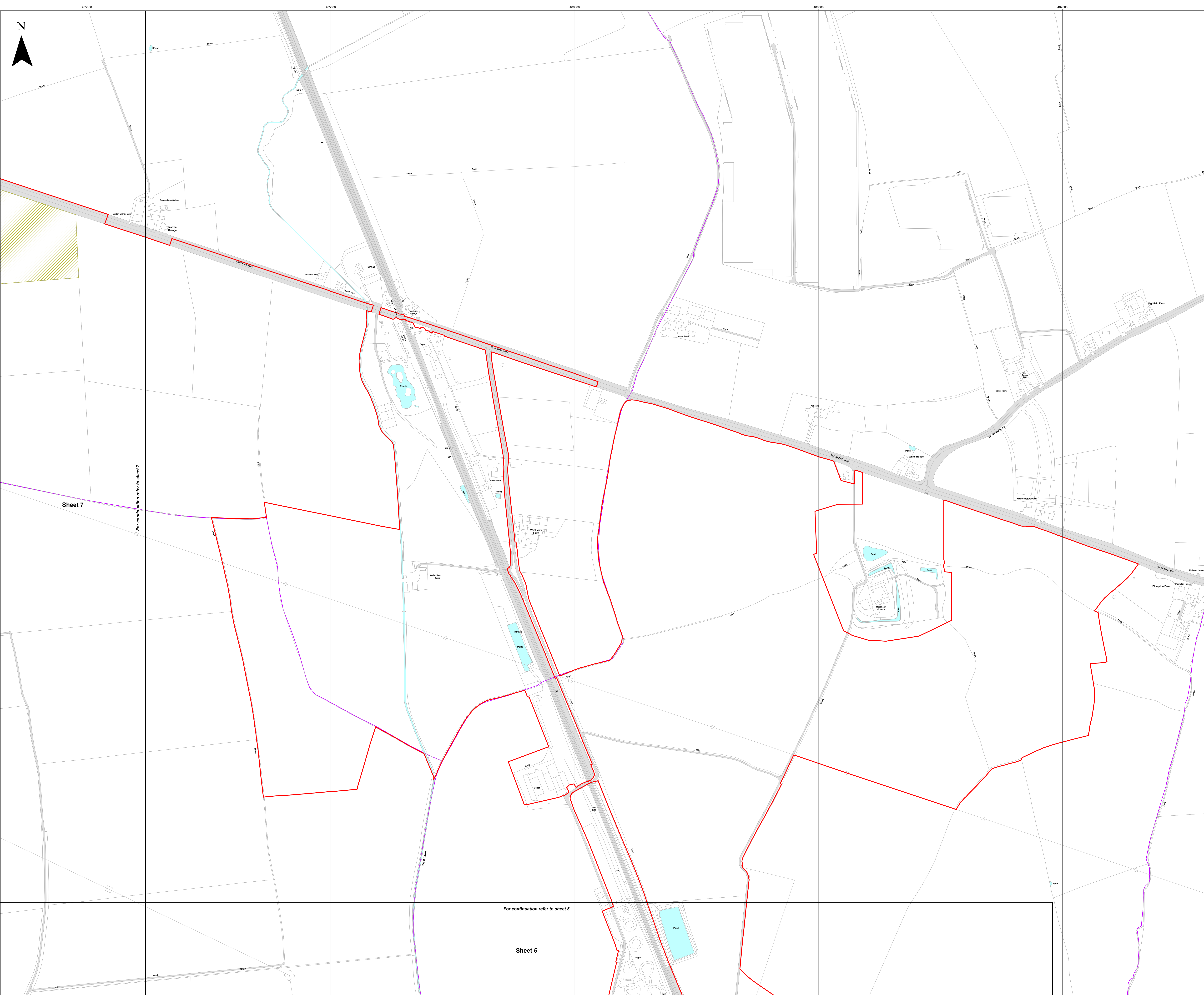
Layers: Lincolnshire County Council, 2023; Nottinghamshire County Council, 2023; North Lincolnshire County Council, 2023; Lanpro, 2023; IGR, 2023
Base map: Reproduced from Ordnance Survey digital map data © Crown copyright 2023. All rights reserved. License number 0100031673



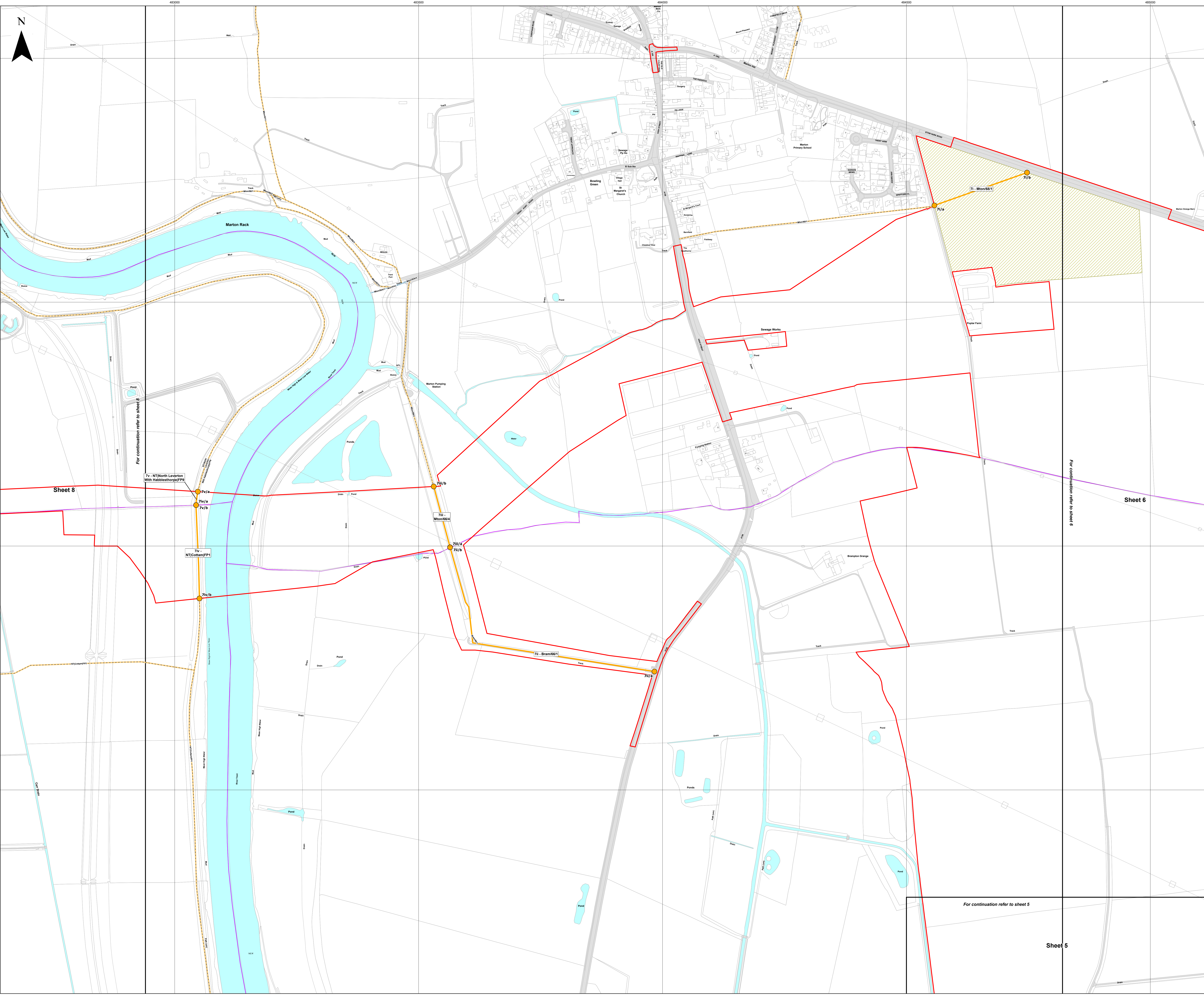
APFP Regulation: 5(2)(k)	Application Doc No. WB2.4_A
Ref: P2963_LPR_ZZ_ON_DR_Z_0210	Date: 09/01/2024
Drawn by: AZ	Checked by: JC

Public Rights of Way Plan
Sheet 6 of 10
Revision A

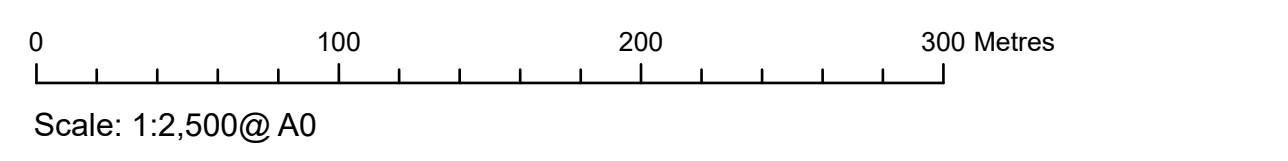
WEST BURTON SOLAR PROJECT



- Key**
- Order Limits
 - Sheet Index
 - Civil Parish Boundary
 - Potential PRow Diversion Area
 - Public Right of Way (PRow)**
 - Footpath
 - Byway Open to All Traffic
 - PRow to be temporarily stopped up**
 - Footpath
 - PRow to be temporarily stopped up - start and end points**
 - Footpath



Layers: Lincolnshire County Council, 2023; Nottinghamshire County Council, 2023; North Lincolnshire County Council, 2023; Lanpro, 2023; IGB, 2023
 Base map: Reproduced from Ordnance Survey digital map data © Crown copyright 2023. All rights reserved. License number 0100031673



APFP Regulation: 5(2)(k)	Application Doc No. WB2.4_A
Ref: P2963_LPR_ZZ_ON_DR_Z_0210	Date: 09/01/2024
Drawn by: AZ	Checked by: JC

Public Rights of Way Plan
 Sheet 7 of 10
 Revision A

WEST BURTON SOLAR PROJECT

Sheet 8

Sheet 6

Sheet 5

For continuation refer to sheet 8

For continuation refer to sheet 6

For continuation refer to sheet 5

- Key**
- Order Limits
 - Sheet Index
 - Civil Parish Boundary
 - Potential PRoW Diversion Area
- Public Right of Way (PRoW)**
- Footpath
 - Bridleway
 - Byway
 - Byway Open to All Traffic
- PRoW to be temporarily stopped up**
- Byway
 - Byway Open to All Traffic
- PRoW to be temporarily stopped up - start and end points**
- Byway
 - BOAT

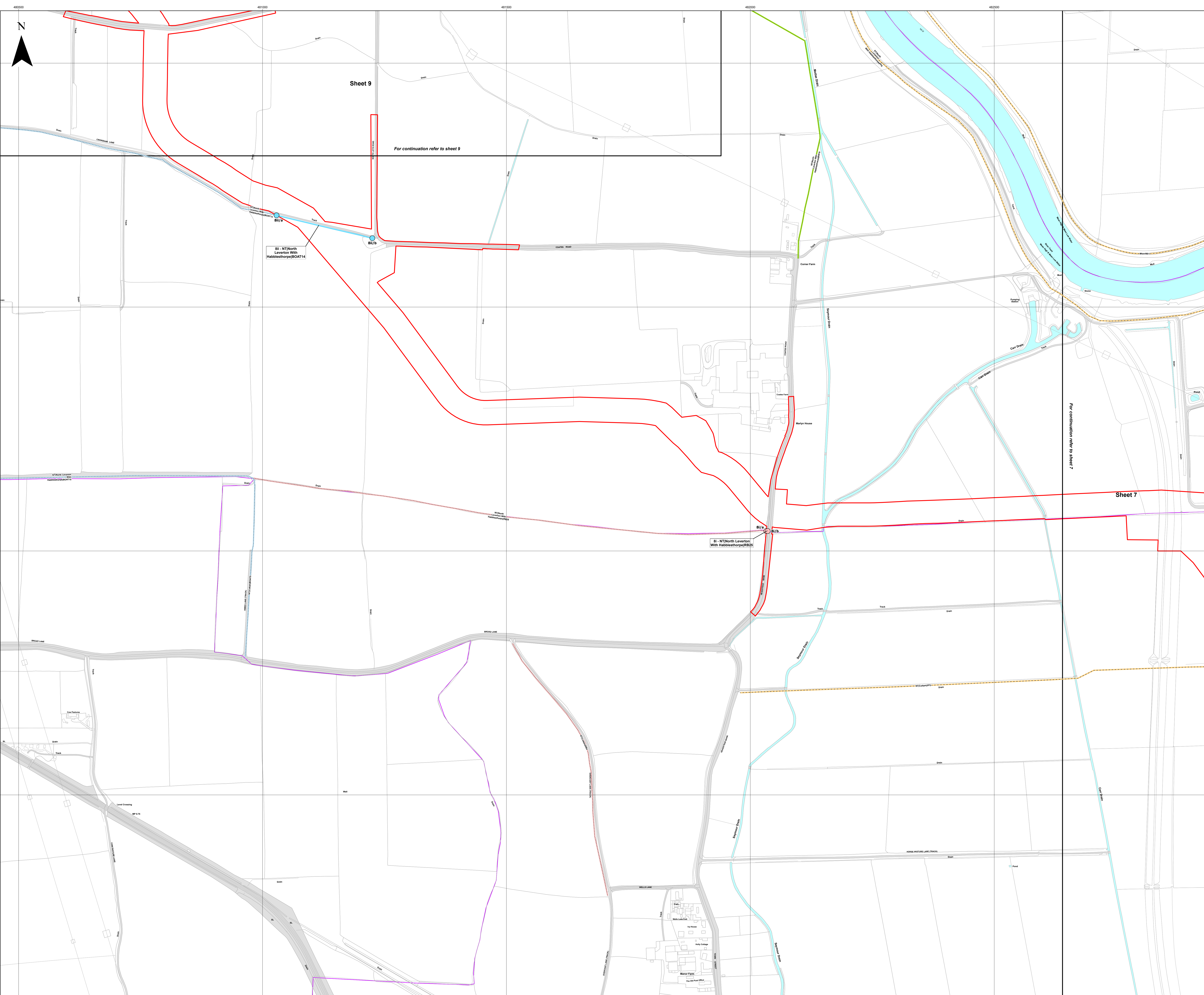
Layers: Lincolnshire County Council, 2023; Nottinghamshire County Council, 2023; North Lincolnshire County Council, 2023; Lanpro, 2023; IGD, 2023
Base map: Reproduced from Ordnance Survey digital map data © Crown copyright 2023. All rights reserved. License number 0100031673

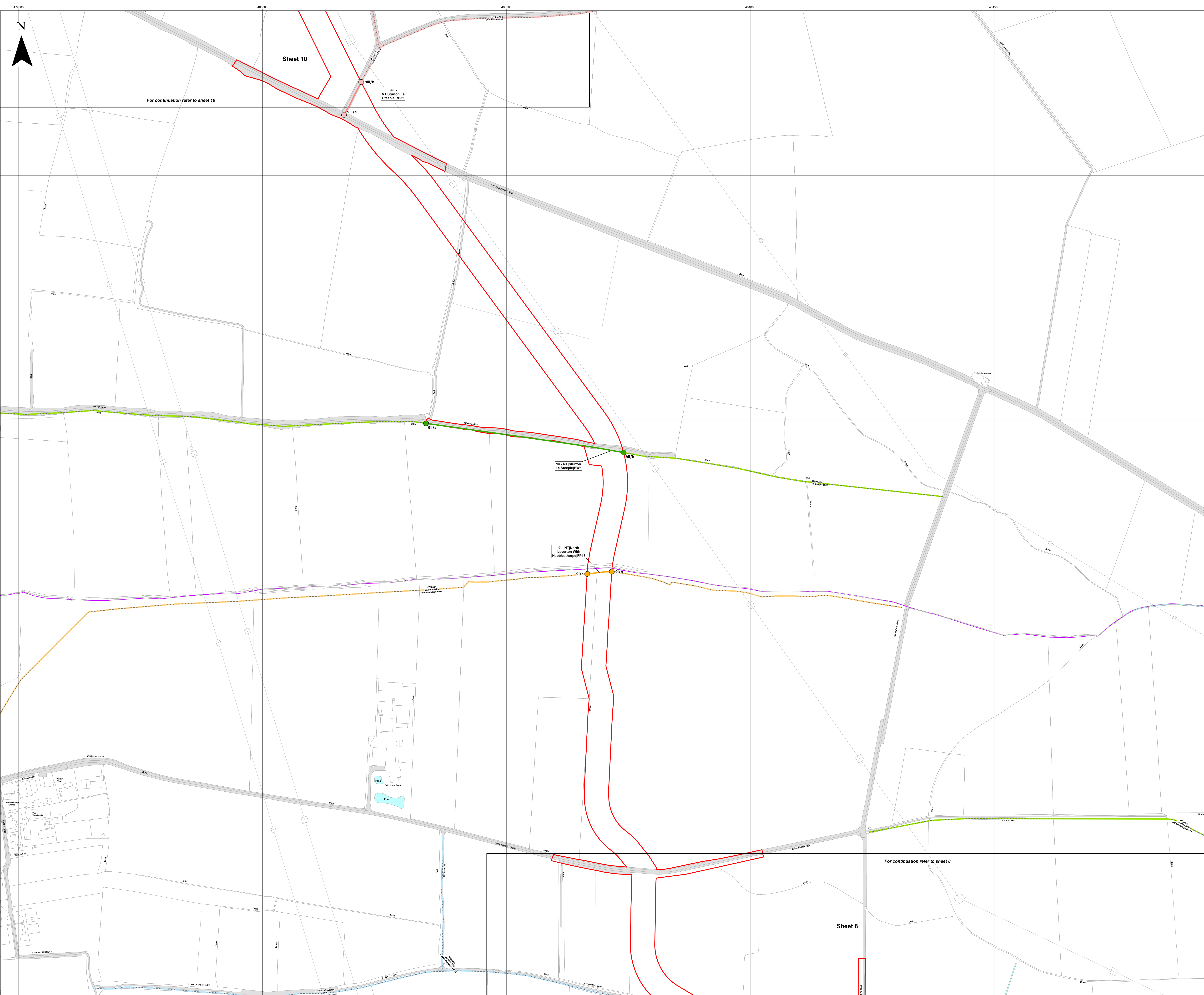


APFP Regulation: 5(2)(k)	Application Doc No. WB2.4_A
Ref: P2983_LPR_ZZ_ON_DR_Z_0210	Date: 09/01/2024
Drawn by: AZ	Checked by: JC

Public Rights of Way Plan
Sheet 8 of 10
Revision A

WEST BURTON SOLAR PROJECT

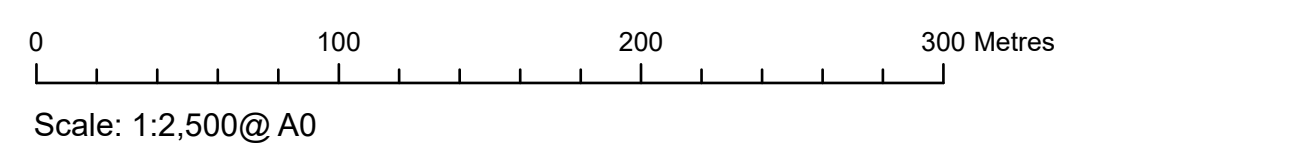




Key

- Order Limits
- Sheet Index
- Civil Parish Boundary
- Potential PRoW Diversion Area
- Public Right of Way (PRoW)**
- Footpath
- Bridleway
- Byway
- Byway Open to All Traffic
- PRoW to be temporarily stopped up**
- Footpath
- Bridleway
- Byway
- PRoW to be temporarily stopped up - start and end points**
- Footpath
- Bridleway
- Byway

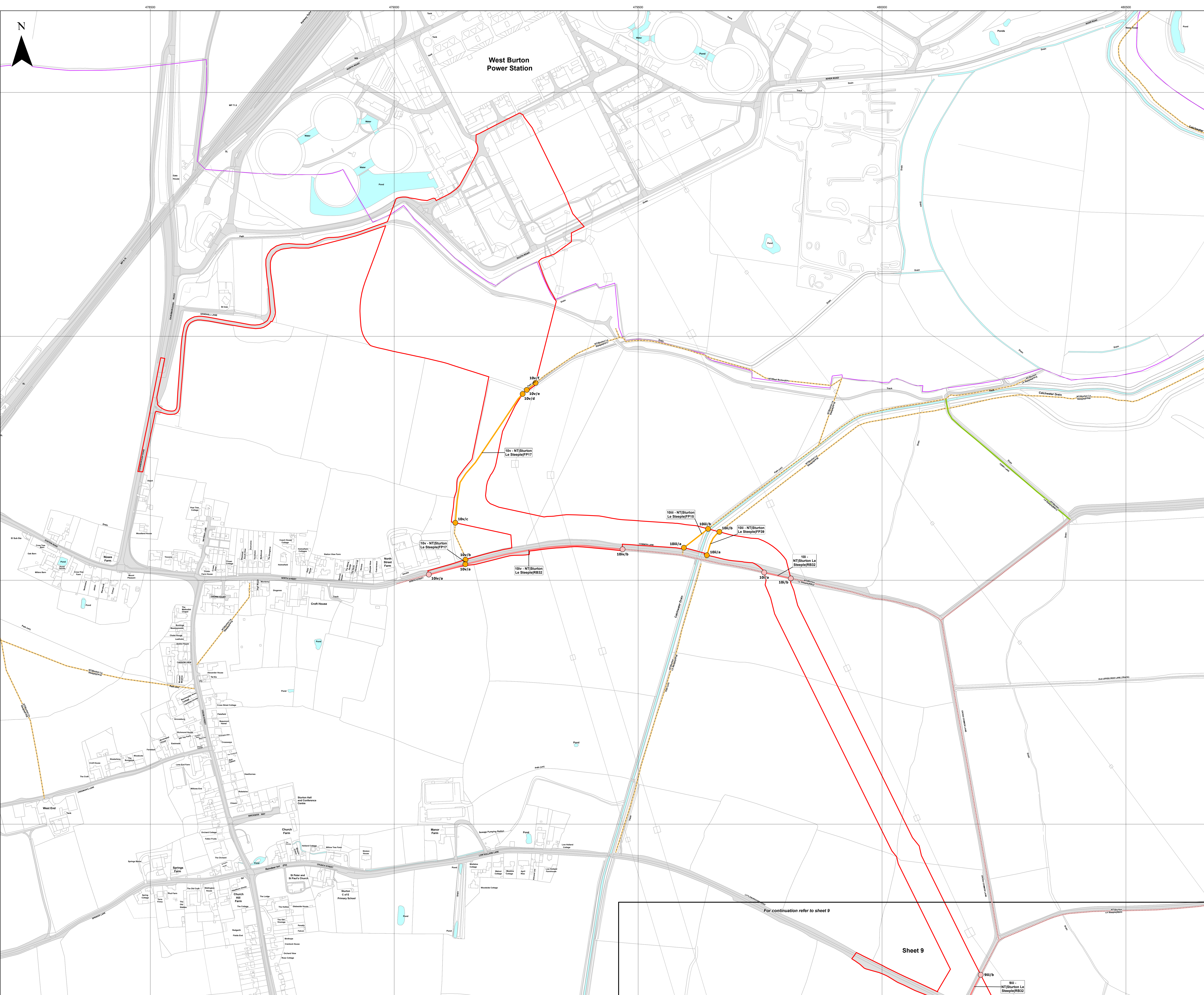
Layers: Lincolnshire County Council, 2023; Nottinghamshire County Council, 2023; North Lincolnshire County Council, 2023; Lanpro, 2023; IGD, 2023
Base map: reproduced from Ordnance Survey digital map data © Crown copyright 2023. All rights reserved. License number 0100031673














APFP Regulation: 5(2)(k)	Application Doc No. WB2.4_A
Ref: P2963_LPR_ZZ_ON_DR_Z_0210	Date: 09/01/2024
Drawn by: AZ	Checked by: JC

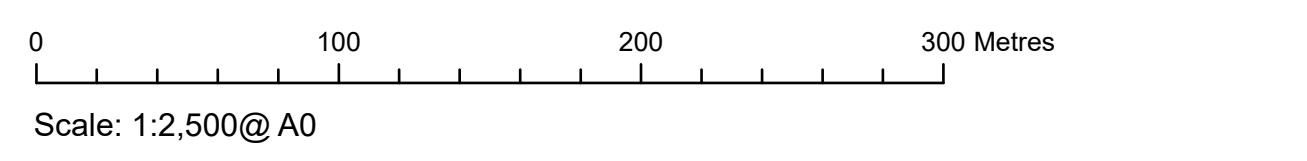
Public Rights of Way
Sheet 9 of 10
Revision A

WEST BURTON SOLAR PROJECT



- Key**
-  Order Limits
 -  Sheet Index
 -  Civil Parish Boundary
 -  Potential PRoW Diversion Area
 - Public Right of Way (PRoW)**
 -  Footpath
 -  Bridleway
 -  Byway
 - PRoW to be temporarily stopped up**
 -  Footpath
 -  Byway
 - PRoW to be temporarily stopped up - start and end points**
 -  Footpath
 -  Byway

Layers: Lincolnshire County Council, 2023; Nottinghamshire County Council, 2023; North Lincolnshire County Council, 2023; Lanpro, 2023; IGS, 2023
 Base map: reproduced from Ordnance Survey digital map data © Crown copyright 2023. All rights reserved. License number 0100031673



APFP Regulation: 5(2)(k)	Application Doc No. WB2.4_A
Ref: P2963_LPR_ZZ_ON_DR_Z_0210	Date: 09/01/2024
Drawn by: AZ	Checked by: JC

For continuation refer to sheet 9

Sheet 9

Public Rights of Way Plan
 Sheet 10 of 10
 Revision A

WEST BURTON SOLAR PROJECT